
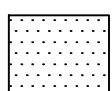






Improved footpath upgrade with new pedestrian crossings

New controlled pedestrian tactile crossings on the York Road / Weld Road traffic signal junction

improved footpath upgrade with new pedestrian uncontrolled crossings

- KEY**
-  New bituminous macadam footway
 -  Existing Footway to be resurfaced with bituminous macadam
 -  Existing Southport tile paving to be retained and adjusted as necessary
 -  Existing block paved bus stop to be left in-situ
 -  Proposed uncontrolled crossing points (i.e. no signals)
 -  Proposed controlled crossing points (i.e. has push buttons on signals to cross)

Rev	Description	Date	Drawn	Approved

Sefton Council 

Magdalen House, 30 Trinity Road, Bootle, Merseyside, L20 3NJ
Tel: 0151 934 2000

LOCALITY SERVICES - COMMISSIONED

Scheme
WELD ROAD CORRIDOR ACCESSIBILITY IMPROVEMENTS

Drawing Title
WELD ROAD/YORK ROAD JUNCTION GENERAL ARRANGEMENT

Directory		Checked	Date
Designed	Drawn	AE	NOV 2023
TR	TR/RG		
Drawing No.		Rev	Scale
JA1421/SC/DR/03		P01	1:250@A1

© Crown Copyright and database rights 2022
Ordnance Survey
100018192